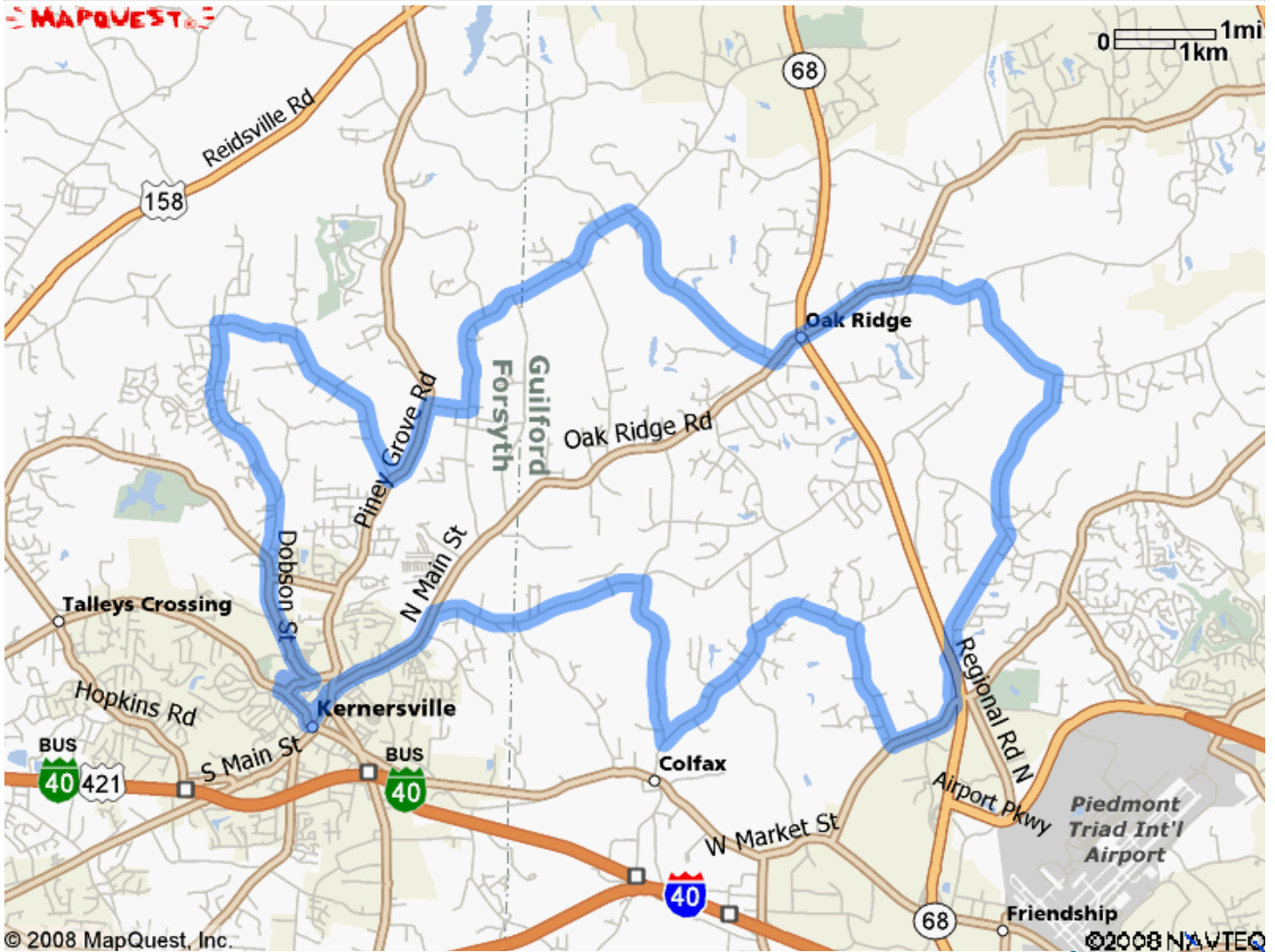
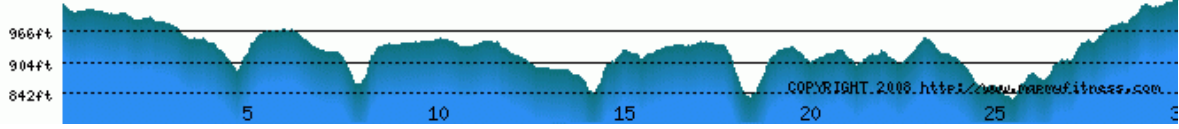


Pedal the Piedmont shorte route 2008
Kernersville, NC





© 2008 MapQuest, Inc.

©2008 NAVTEQ



Notes

	Finish	0 miles
	Turn left at Mountain St/W Mountain St/NC-66 Continue to follow Mountain St/NC-66	0.12 miles
	Turn left at N Cherry St	0.56 miles
	Slight left at N Main St/NC-150	0.94 miles
	Turn right at Beeson Rd/NC-1858	4.35 miles
	Turn left at N Bunker Hill Rd/NC-2007	5.96 miles
	Turn right at Ballard Rd/NC-2010	7.39 miles
	Turn right at Cude Rd/NC-2016	8.49 miles
	Turn left at NC-2133/Pleasant Ridge Rd	9.65 miles
	Turn left at Edgefield Rd/NC-2011	10.38 miles

	Turn left at Alcorn Rd/NC-2269	12.18 miles
	Turn right at NC-2131/NW School Rd	12.32 miles
	Rest Stop 1 @ NW High School	12.53 miles
	Turn left at Bunch Rd/NC-2128	13.92 miles
	Turn left at NC-150/Oak Ridge Rd	15.85 miles
	Turn right at Linville Rd/NC-2022	17.34 miles
	Turn left at Haw River Rd/NC-2028	19.46 miles
	Rest Stop 4 @ Lowes Memorial Church	19.46 miles
	Continue on Bethel Church Rd/NC-2017	20.8 miles
	Turn right at NC-2019/Warren Rd	22.21 miles
	Turn left at NC-1969/Piney Grove Rd	22.61 miles
	Turn right at NC-2020/Vance Rd	23.44 miles
	Turn left at Kerner Rd/NC-2021 Continue to follow Kerner Rd	25.93 miles
	Slight left at Dobson St/Old Valley School Rd Continue to follow Dobson St	28.4 miles
	Turn left at W Bodenhamer St/NC-66	29.36 miles
	Turn right at Carlton St/Nelson St	29.66 miles
	Turn right at School St	29.88 miles
	Stop	29.96 miles

DISCLAIMER: MapMyFitness.com and the author of this route make no warranties as to the conditions, safety, distance accuracy, or suitability for walking, running, or cycling of this route. Walk, Run, or Ride at your own risk!